

the annerley connection

your local community guide

April/May 2013

Did you know?

Annerley Junction is so called because the township grew around the Junction Hotel. A pub on the road between Ipswich and Brisbane, it was built in 1866.



World's Greatest Shave a great success!

A big congratulations to the Hardings Pharmacy Supershavers team, and all those locals who cut, shaved or coloured their hair in the World's Greatest Shave event in March! Over \$12000 was raised for the Leukaemia Foundation, thanks to generous support from local businesses and residents.

+ events

Junction Park State School Fete

9.30am-3pm Sunday 28 April
Celebrate the 125th anniversary of JPSS on. Come and enjoy stalls, entertainment, activities & delicious homemade food.
50 Waldheim St, Annerley. Free entry.



Annerley History Group - First meeting!
6:30-8pm Thursday 2nd May with supper.
Be part of history in Annerley! Share your ideas for the group. Contact 0422 888 059.
Centrelife Community Centre at Annerley Baptist Church, 566 Ipswich Rd.

Yeronga Community Garden Workshops
• 9-11.30am Saturday 27 April: (1) Permaculture & (2) Milk crate gardening
• 2-4:30pm Sunday 19 May: (1) Sustainable cooking for teenagers, (2) Transition towns & (3) Nyanda Community Garden.
Yeronga Community Centre, 4 Killarney St
Free! Bookings essential on 38482285.

Social networking: Using Facebook
1:30-2:30pm Monday 6th May
Annerley Library, 450 Ipswich Rd.

Knit a Square!
Handmade High Street is asking residents to get creative & knit squares (any size), for winter blankets for charity. One knitter will win a \$50 HHS Gift Voucher! Please drop donations in to 466 Ipswich Rd by July 31.

+ activities

Listening to Literature

Hear short stories followed by discussion over a cup of tea and coffee. Offered in support of those who are vision impaired, and other interested community members.
19 April and 17 May, 10 - 11.30am
3 May and 31st May, 2-3.30pm
Annerley Community Bookshop,
478 Ipswich Rd, Annerley.
Cost: Gold coin donation appreciated.

Conversational English Classes

• 10-10.45am Friday the 19th of April and the 3rd, 17th & 31st of May at *Annerley library* 450 Ipswich Road. Call 3403 1735 for more details. Free!
• 10am-12pm Tuesdays & Wednesdays & 5-6pm Sundays at *Centrelife, Annerley Baptist Church*, 560 Ipswich Rd. Contact Bethany on 0421 049 354. Free!

Annerley Book Club

11am-12pm on the first Friday of each month. Next meetings: 3 May, 7 June.
A social book group. All welcome - call 3403 1735 to find out this month's book.
Annerley Library, 450 Ipswich Road. Free!

Alcoholics Anonymous in Annerley

• 7.30pm Wednesdays and 8pm Fridays, Baptist Church Hall, 566 Ipswich Road.
• 7pm Wednesdays and Fridays in *Spanish*, Mary Immaculate School 616 Ipswich Rd.
• Drop into the AA Central Service Office for a cup of tea and a chat, 10am-6pm Monday-Friday. Annerley City Library Annex, 450 Ipswich Rd.
• Call the AA Hotline on 07 3255 9162. 10am-10pm, 7 days.

Need a hand to find out more? Know of a local event, project or activity? Or want to start one?

Contact Em James - Community Development worker, Annerley Community Plus.

Phone: 0422 888 059 Email: comdev@westendcommunityhouse.org.au

Facebook: www.facebook.com/AnnerleyCommunityPlus



First meeting 2 May 2013

SOUTHSIDE

Photos fortify past links



Denis Peel, Em James and Trevor McKell sort through old photographs. Picture: RICHARD WALKER

AN ambitious project being launched by a southside history group aims to identify thousands of old photos.

The Annerley-Stephens History Group is launching a pilot project to identify and catalogue photos of houses at Annerley, Fairfield and Yeronga taken during the

Join the conversation



#teambne

dent, took hundreds of thousands of photos of houses across southeast Queens-

ing at the photos from the collection, which includes about 50,000 prints which were not sold, and matching them to streets and houses.

Mr Peel said the group was looking for volunteers to help match the photos to existing houses.

“We’re interested in ...

2014



Frank Corley & Anthony
Dating a House

KING OF THE GRILL

DIY

HOME EXTENSIONS

ATLAS OF THE WORLD



Moorooka

2016



ANNERLEY-STEPHENS HISTORY GROUP INC.

**Frank Corley House Photo Project
Phase Three**

**TRACING TARRAGINDI
1970**

Frank Corley was a commercial photographer who photographed almost every house in Brisbane in the 1970's. The John Oxley Library, State Library of Queensland holds about half of the house photos.

Report compiled by Denis Peel

ASHG thanks Councillor Krista Adams and the Hon Mark Bailey MP for their support for this project.

**Tarragindi
2017**

On behalf of State Library of Queensland
we would like to congratulate

**Annerley-Stephens
History Group**


for winning the

**John Oxley Library
Community History
Award**

In recognition of the
Frank Corley House Photo Project.



Professor Andrew Griffiths
Chairperson
Library Board of Queensland



Vicki McDonald
State Librarian and CEO
State Library of Queensland

Queensland Library
Foundation



**John Oxley
Library
Community
History
Award
2017**

History in The Red Lion Pub, Moorooka 2018



ECHOES OF STORIES OF STEPHENS

A HISTORY OF ANNERLEY AND THE
SURROUNDING SUBURBS



Compiled by Stephen W Sheaffe AM

Annerley Stephens History Group Inc.

Supported by the Royal Historical Society of Queensland

2019

**Conference
2019
Book launch
2019**



**February
2019**





ANNERLEY-STEPHENS HISTORY GROUP INC.

**INVITES YOU TO
TAKE A WALK TO HEAR THE STORIES
OF THE
PEOPLE WHO LEFT THEIR MARK
ON THE FORMER
STEPHENS SHIRE
WHOSE GRAVES ARE IN**

**SOUTH BRISBANE
CEMETERY**

**ON
SATURDAY
12 SEPTEMBER 2020**

AT 9:30 AM

**MEET AT THE PRINCESS STREET ENTRANCE OF THE CEMETERY
WALK WILL TAKE UP TO 2 HOURS APPROXIMATELY AND
INVOLVES UPHILL WALKING**

**NUMBERS LIMITED TO 20,
BOOKINGS ESSENTIAL DUE TO COVID-19
EMAIL: ANNERLEYSTEPHENSHISTORYGROUPIN@GMAIL.COM
PHONE: ☎ DENIS PEEL – 0408 001362
ONLINE: Message us - [WWW.FACEBOOK.COM/ASHGINC](https://www.facebook.com/ASHGINC)**

[HTTPS://ANNERLEYSTEPHENSHISTORY.ORG/](https://annerleystephenshistory.org/)

**FREE EVENT,
DONATIONS WELCOME AND PLEASE CONSIDER BECOMING A MEMBER FOR
\$10 P.A.**

Hefferan Park



Dedicated to a better Brisbane

Early history of the Hefferan Park area

Hefferan Park is situated in the traditional land of the Yerongpan clan group, who occupied the sandy (yerong) country between Brisbane River southside and the lower Logan River. The Yerongpan were part of the Chépara People of the 'coast' river and creek (warril) water catchments into Moreton Bay, all of whom spoke a common language often referred to as Yuggara or Yuggarabul.

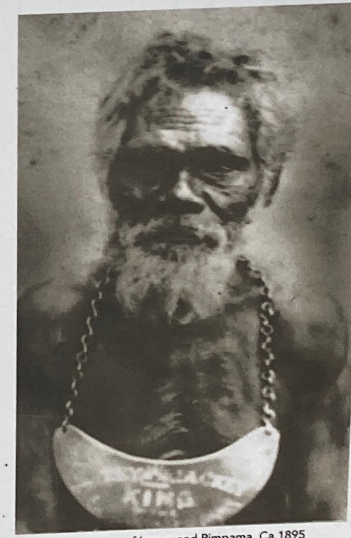
The Chépara dreamtime creation stories tell of how rivers, mountains and other landforms of this region were formed long ago. One legend tells of how returning land animals, mortally wounded after a major clash with sea animals trespassing on their territory, are immortalised in these places.

Brisbane south of the river was extensively used and occupied by Aboriginal peoples long before European arrival and afterwards up to the mid-1800s. One 1840s resident recalled up to 400 people having seasonal camps on the ridges near the Woolloongabba waterholes. They also hunted in the scrub and fished in the waterholes of area between Hefferan Park and the river.

The landscape was criss-crossed with Aboriginal pathways, some of which formed the basis for modern roads – such as Annerley Road. There were frequently used campsites in nearby Ammerley (in the Franklin and Horatio Street area) and in Dutton Park.

At the time of European settlement from 1824, 'the south Brisbane tribe of Aboriginals' was led by a celebrated chieftain called Malrooben (Malrobin) who was murdered in 1852 near Doughboy Creek. At least by 1863, if not earlier, King Jackey Jackey (Bilinba) became the leader of the Yerongpan until his death in about 1900. In the early 1880s King Jackey staged a public corroboree near White's Hill, Holland Park (traditionally called *Bulimba*) with a penny entrance fee which he collected in a hat.

In 1891 Dr Joseph Lauterer stated that King Jackey was "often to be seen in Stanley-street". His son, who was named *Karlungaba* (aka Jacky Logan), sang Yerongpan songs in language. One song about *Mirrigen*, the star, was originally composed by King Jackey's father in about 1830.



King Jackey King of Logan and Pimpama, Ca. 1895

WOMEN of STEPHENS

*A history of Annerley and
the surrounding suburbs*



Compiled by Denis Peel, Kate Dyson and Pauline Peel.

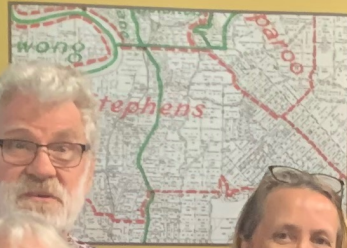
Annerley-Stephens History Group Inc.

Proceedings of a conference held on 16 October 2021

2022

**Conference
2021
Book launch
2022**

Annerley-
Stephens
History
Group Inc.



**ASHG History Talks Program
August – December 2022
In BCC libraries**



A Bird's Eye View of the History of Fairfield
6 pm Thurs 4 August 2022 – Fairfield Library
Presenter - Denis Peel

The Heart of Old Stephens Shire
6 pm Tues 6 Sept 2022, Annerley Library
Presenter – Jeff Brunne



*First Nations history and language:
Yerongpan ancestors and their descendants*
5.30 pm Wed 2 Nov 2022, Holland Park Library
Presenter – Katharine Wiltshire

The surprising history of Mildmay Street, Fairfield
6 pm Thurs 8 Dec 2022, Fairfield Library
Presenter – Jeff Jenkinson



Library talks 2022



**Austarlian
Catholic
University
Intern
Jarrah
Pearce
and
Aunty
Lucy
2022**

